



INSPIRE Progress

Metadata Implementing Rule

The INSPIRE Team

Maribor, Slovenia

23 June 2008



Outline



- INSPIRE Implementing Rule for Metadata
 - Content
 - Form
- Guidelines and editor
- Next steps



Metadata - Content



Member States shall ensure that metadata are created

Directive 2007/2/EC
Articles **5 and 6**

Information on timing of adoption and implementation

Information on what metadata shall be included

...and that those metadata are **kept up to date**



Excerpt from Roadmap



Adoption

Milestone date	Article	Description
2007-05-15		<i>Entry into force of INSPIRE Directive</i>
2008-05-15	5§4	Adoption of IR for the creation and updating of metadata

Implementation

Milestone date	Article	Description
2010-05-15	6(a)	Metadata available for spatial data in Annex I and II
2013-05-15	6(b)	Metadata available for spatial data corresponding to Annex III



INSPIRE Implementing Rule for Metadata Content



what metadata?
Art. 5 & 6

- a. the **conformity** of spatial data sets with the implementing rules provided for in Article 7(1);
- b. the **conditions** applying to access to, and use of, spatial data sets and services and, where applicable, corresponding fees;
- c. the **quality and validity** of spatial data sets;
- d. the public authorities **responsible** for the establishment, management, maintenance and distribution of spatial data sets and services;
- e. any **limitations** on public access and the reasons for such limitations, in accordance with Article 13.



INSPIRE Implementing Rule for Metadata Content



what metadata?

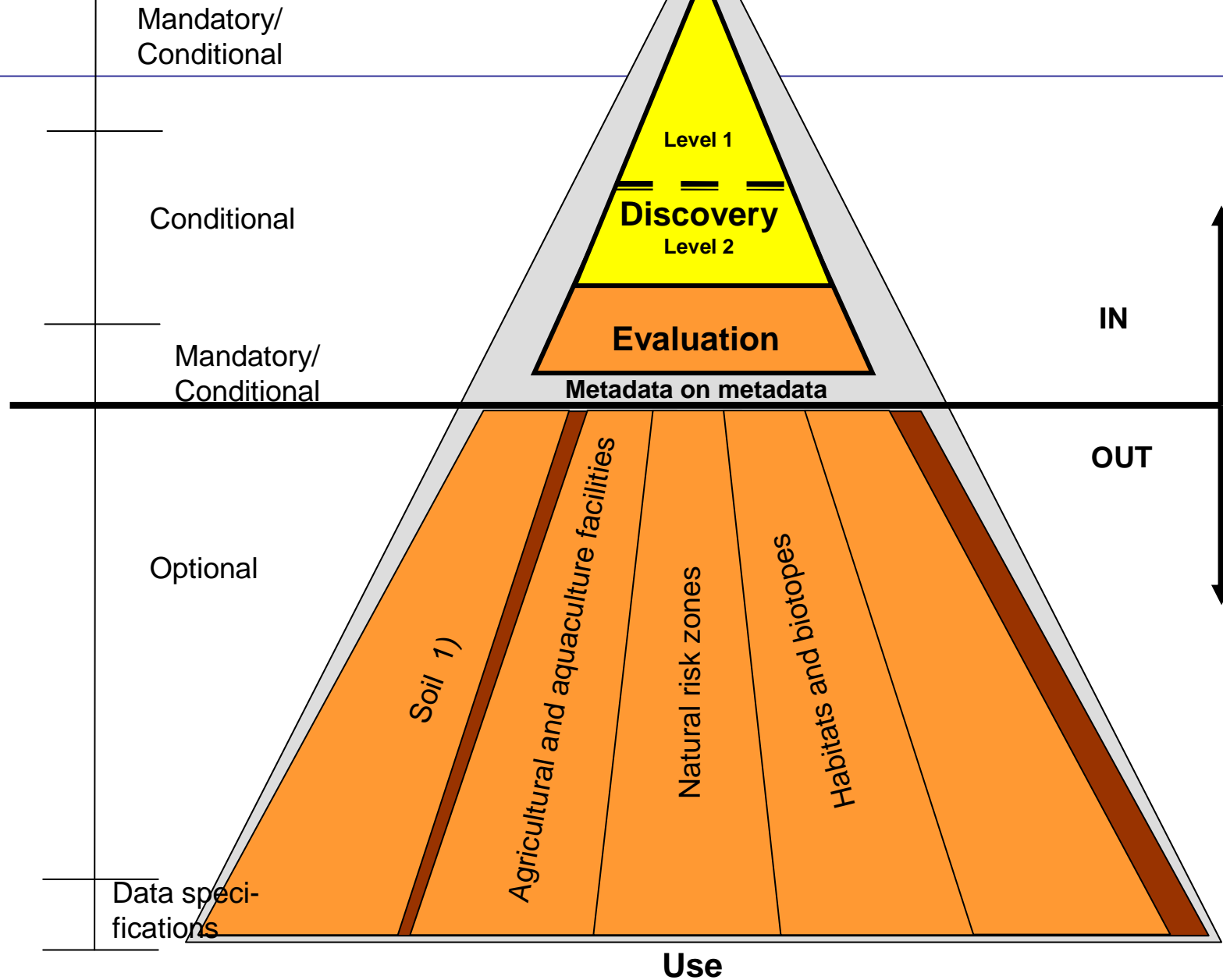
Art. 11

- a. Keywords;
- b. classification of spatial data and services;
- c. the quality and validity of spatial data sets;
- d. degree of conformity with the implementing rules provided for in Article 7(1);
- e. geographical location;
- f. conditions applying to the access to and use of spatial data sets and services;
- g. the public authorities responsible for the establishment, management, maintenance and distribution of spatial data sets and services.

The following combination of search criteria shall be implemented



Strategic approach 1





Stakeholder comments



- 1250 received. Very successful exercise of participation
 - Every comment was answer with motivation and published
 - Key Grouping of comments
 - Distinguish clearly between IRs, and guidelines,
 - Granularity
 - Conformity, quality, time, constraints

Strategic approach 2

- Separate IRs from Guidelines
- IRs to focus on stable elements (What to do)
- Guidelines to implement based on ISO standards (How to do)



Metadata IR - Content



Minimum that is **required** to implement the requirements of the Directive and allow interoperability through standards

Non-binding **guidelines** that allow conformance with EN ISO 19115 (data) and EN 19119 (services) + interoperability with e-government through ISO 15836.

Guidelines can be **updated when needed** taking into account technological and standards change e.g. revision of OGC catalogue specifications and new CEN work on Discovery of e-government resources.

Key features



INSPIRE Implementing Rule for Metadata - Content




- **KEYWORD**

- If the resource is a spatial data service, at least one keyword from Part D.4 shall be provided (EN ISO 19115 service taxonomy).
- If a resource is a spatial data set or spatial data set series, at least one keyword shall be provided from the General Environmental Multi-lingual Thesaurus (GEMET) describing the relevant spatial data theme as defined in Annex I, II or III to Directive 2007/2/EC.



Outline



- INSPIRE Implementing Rule for Metadata
 - Content
 -  – Form
- Guidelines and editor
- Next steps



Metadata IR - form



REGULATION.../.../EC implementing Directive 2007/2/EC of the European Parliament and of the Council as regards metadata

Approved by the INSPIRE Committee
on 14 May 2008 with unanimous decision
(323 votes in total, (22 votes not
represented)

No objections from EP



Metadata IR - form



Legal form: **regulation**

Automatically also national
law in 27 countries



INSPIRE Implementing Rule for Metadata - Form




- REGULATION.../.../EC implementing Directive 2007/2/EC of the European Parliament and of the Council as regards metadata
 - Approved by the INSPIRE Committee on 14 May 2008 with unanimous decision (323 votes in total, (22 votes not represented)



Outline



- INSPIRE Implementing Rule for Metadata
 - Content
 - Form
-  Guidelines and editor
 - Next steps



Guidelines and editor



- Detailed non-binding guidelines for implementing INSPIRE metadata
 - Using EN ISO 19115 and EN ISO 19119
 - Using Dublin Core metadata



Guidelines and editor



Article 15

1. The Commission shall establish and operate an Inspire geoportal at Community level.
2. Member States shall provide access to the services referred to in Article 11(1) through the Inspire geo-portal referred to in paragraph 1. Member States may also provide access to those services through their own access points.

INSPIRE progress


The screenshot shows the INSPIRE Geoportal website interface. At the top, there is a navigation bar with links for 'home', 'info tours', 'themes', 'catalogues', and 'maps'. Below this, the main content area is divided into several sections:

- quick links**: A sidebar containing 'Internal Links' (Metadata Catalogues, Do your own map, Frequently asked questions) and 'External Links' (INSPIRE, European Commission GI & GIS Webportal, Geographic information in support of Environmental Policy, Europa, GEOS Clearinghouse).
- INSPIRE Community Geoportal**: A central section with a 'Welcome' message and a 'Map of the Month' feature titled 'VHR satellite imagery'.
- Portal Entries**: A section with sub-sections for 'Information tours', 'Themes', 'Catalogues', and 'Online Maps', each with a brief description and a 'more ...' link.
- News**: A section listing recent news items with dates and titles, such as '2007-03-05 Geo-Application Award 2007' and '2007-02-13 Conciliation agreement approved by EP on INSPIRE'.
- EVENTS**: A section listing upcoming events, including '2007-07-16 [Fiesole, Italy] Vespucci summer School 2007: Week 2'.



Outline



- INSPIRE Implementing Rule for Metadata
 - Content
 - Form
- Guidelines and editor
-  Next steps



Next steps and conclusions



- Adoption process
 - INSPIRE Regulatory Committee expressed its opinion
 - European Parliament had until 19 June 2008 to check if Commission exceeded its powers
 - Draft metadata regulation uploaded to public Comitology Register (accessible via <http://www.ec-gis.org/inspire>)
 - No objection from EP
 - Translations expected to be ready by July
 - Publication possibly in August
 - Entry into force on the 20th day following its publication in the Official Journal of the European Union (August/September 2008)



Next steps and conclusions



- Highest involvement of key stakeholders through the Spatial Data Interest Community (SDIC) and Legally Mandated Organisations (LMO) concepts
- Are you involved in a network representing producers, transformers and users of spatial data that falls within the scope of INSPIRE?
 - Register as a Spatial Data Interest Community!
- Has your organisation a legal mandate for one or more aspects of INSPIRE?
 - Register as a Legally Mandated Organisation!

- Keep informed
- Review deliverables from the Drafting Teams and the Thematic Working Groups
- Propose experts
- Submit reference material
- Testing of draft specifications



Next steps and conclusion



- Metadata IR will become national law in 27 EU Member States and some EFTA countries
- The IRs are the result of a major collaborative effort with key experts in the field (the DT), the SDICs and LMOs, and the Commission
- They are technically coherent and can be implemented in compliance with international standards
- Tools are already being developed to facilitate the creation and maintenance of the metadata required which will make existing information resources in Europe more visible and usable.



Thank you!!



Expert	Role/expertise	Country
Marcel Reuvers (chair)	Standards, link with CEN TC/287	Netherlands
Michael Gould (co-chair)	SDI implementation	Spain
Nicolas Lesage	Standards / mapping	France
Stefano Nativi	Link with GMES, grid	Italy
Gil Ross	Weather data (WMO)	United Kingdom
Kristian Senkler (co-chair)	Catalogues	Germany
Franz Daffner	Metadata implementation	EEA
David Danko	Standards	US
Jan Hjelmager	Standards / Cadastre	Denmark
Per Ryghaug	Standards / Metadata	Norway
Thomas Vögele, Kruse	Expert environmental data	Germany



Thank you!!



INSPIRE progress